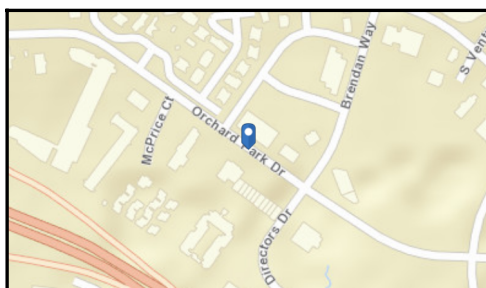
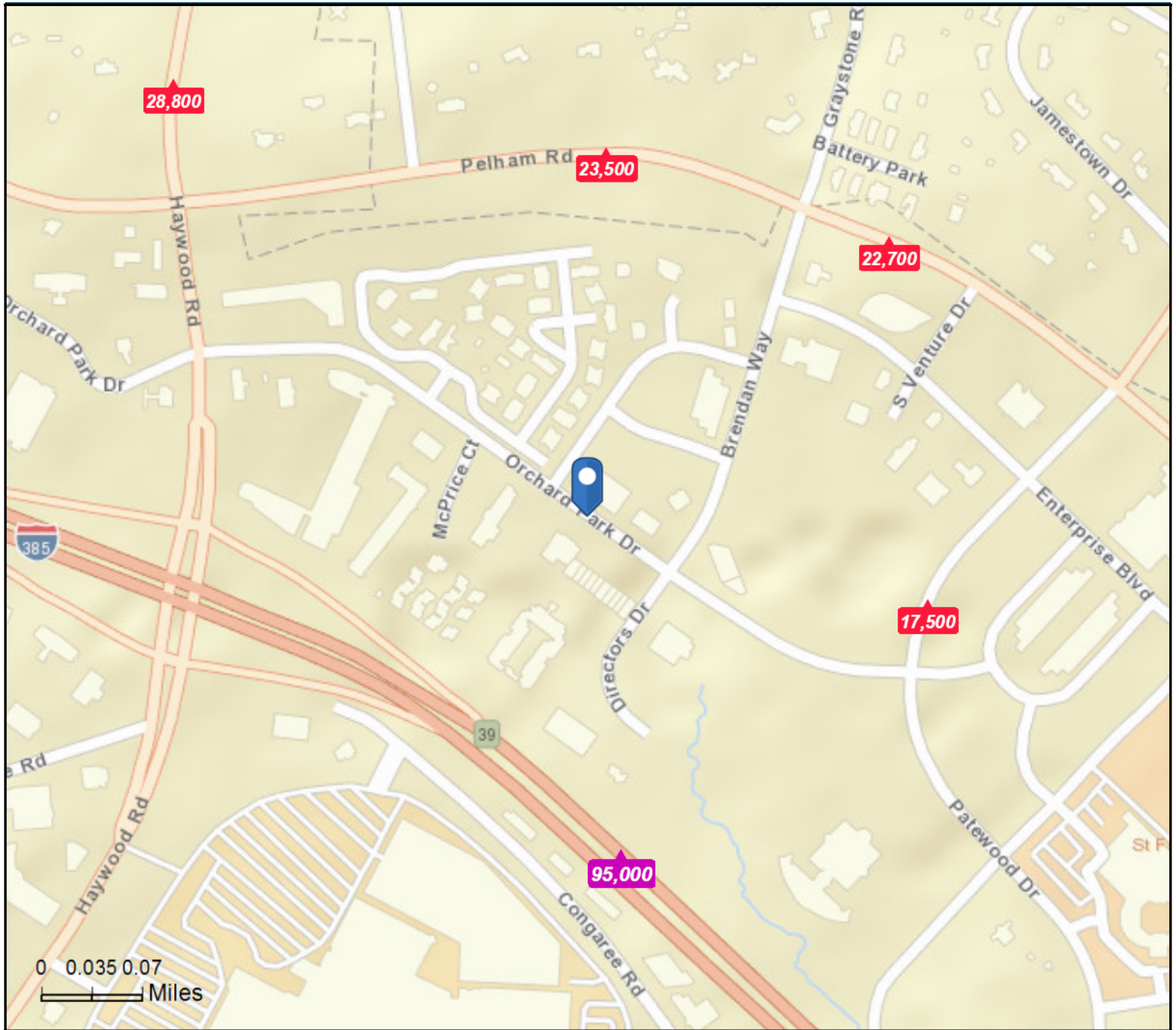


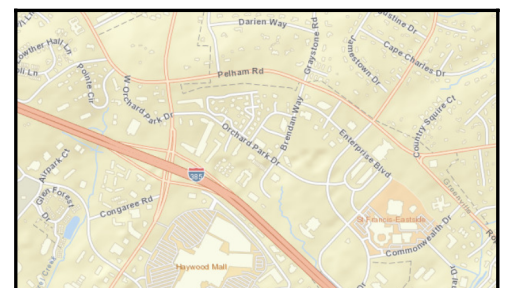
Traffic Count Map - Close Up

72 Orchard Park Dr, Greenville, South Carolina, 29615
Drive Time: 5, 10, 15 minute radii

Prepared by Esri
Latitude: 34.85523
Longitude: -82.33028



- Average Daily Traffic Volume**
- ▲ Up to 6,000 vehicles per day
 - ▲ 6,001 - 15,000
 - ▲ 15,001 - 30,000
 - ▲ 30,001 - 50,000
 - ▲ 50,001 - 100,000
 - ▲ More than 100,000 per day



Source: ©2019 Kalibrate Technologies (Q4 2018).