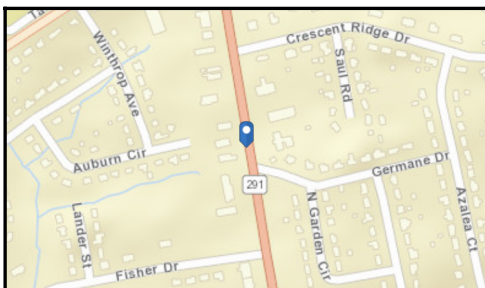
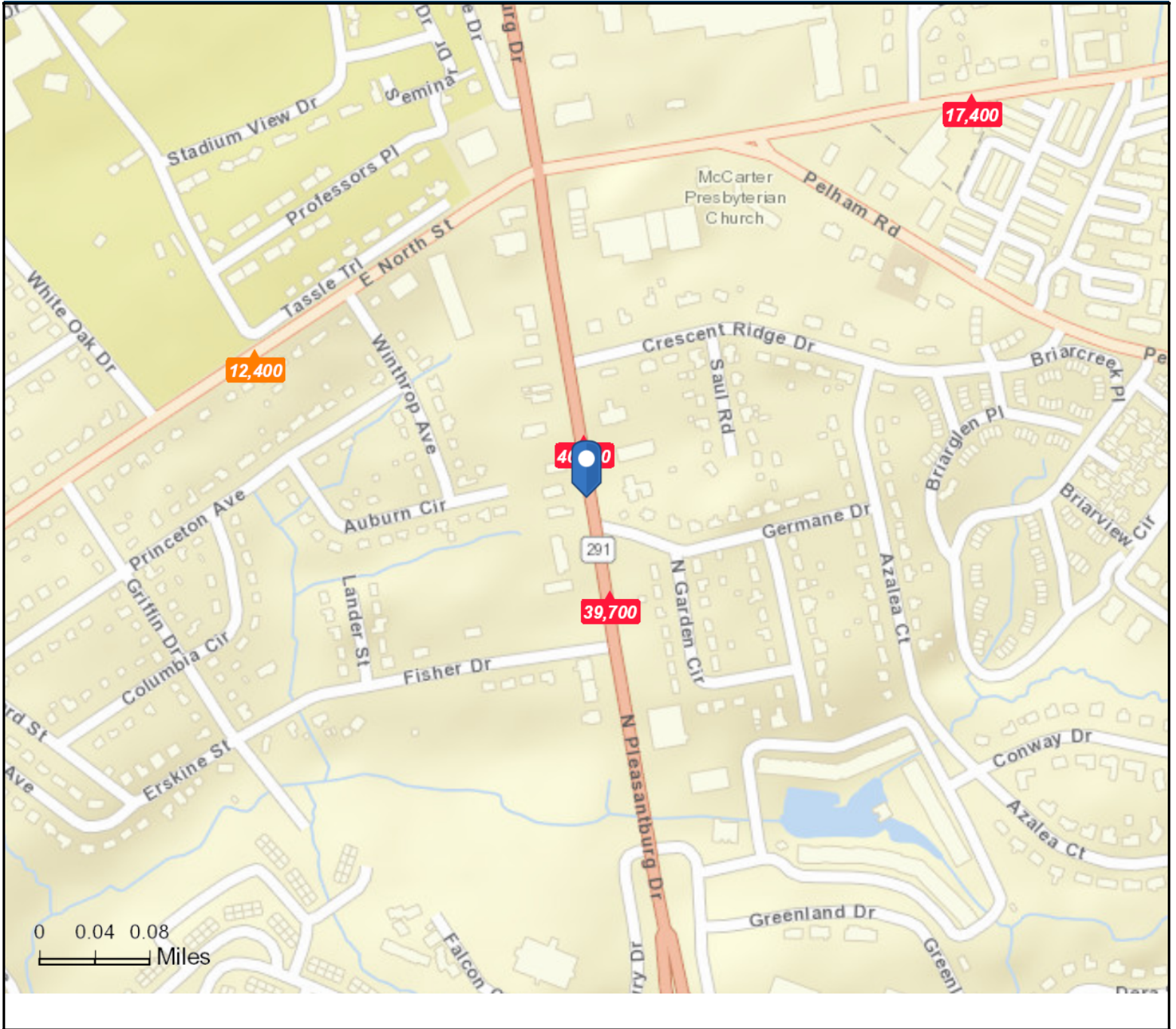
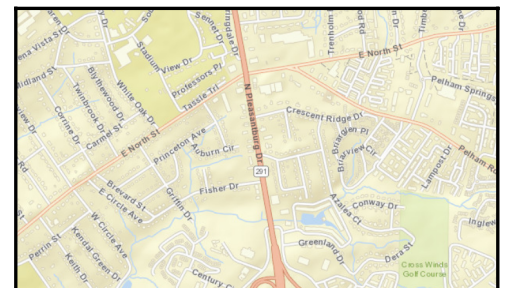


939 N Pleasantburg Dr, Greenville, South Carolina, 29607 4  
 939 N Pleasantburg Dr, Greenville, South Carolina, 29607  
 Rings: 1, 3, 5 mile radii

Prepared by Esri  
 Latitude: 34.86536  
 Longitude: -82.35762



- Average Daily Traffic Volume**
- ▲ Up to 6,000 vehicles per day
  - ▲ 6,001 - 15,000
  - ▲ 15,001 - 30,000
  - ▲ 30,001 - 50,000
  - ▲ 50,001 - 100,000
  - ▲ More than 100,000 per day



Source: ©2018 Kalibrate Technologies (Q1 2018).